

4 Year Crop History

Owner/Operator:

Date:

Address:

Farm Name:

Address:

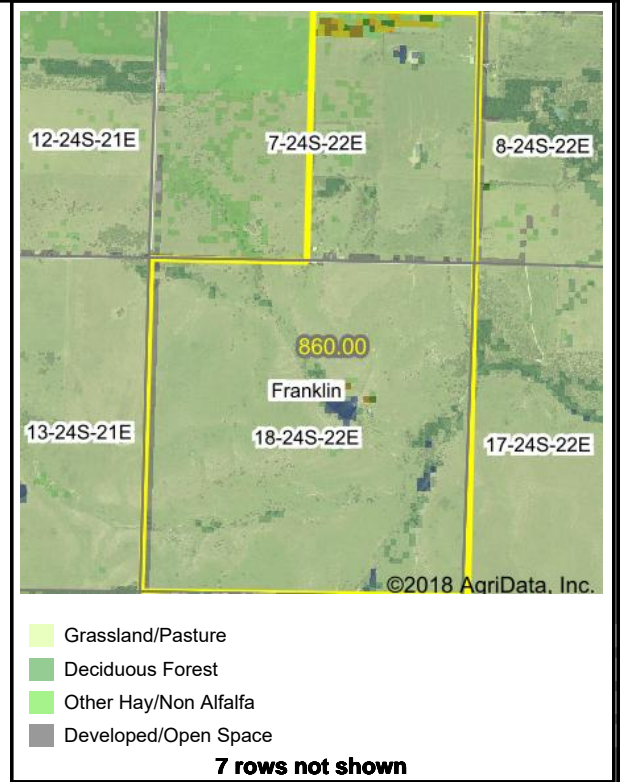
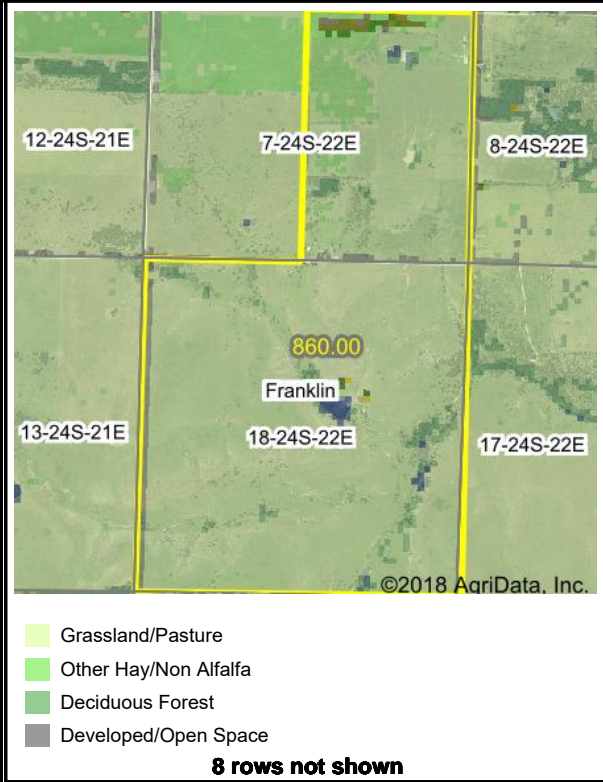
Field ID:

Phone:

Acct. #:

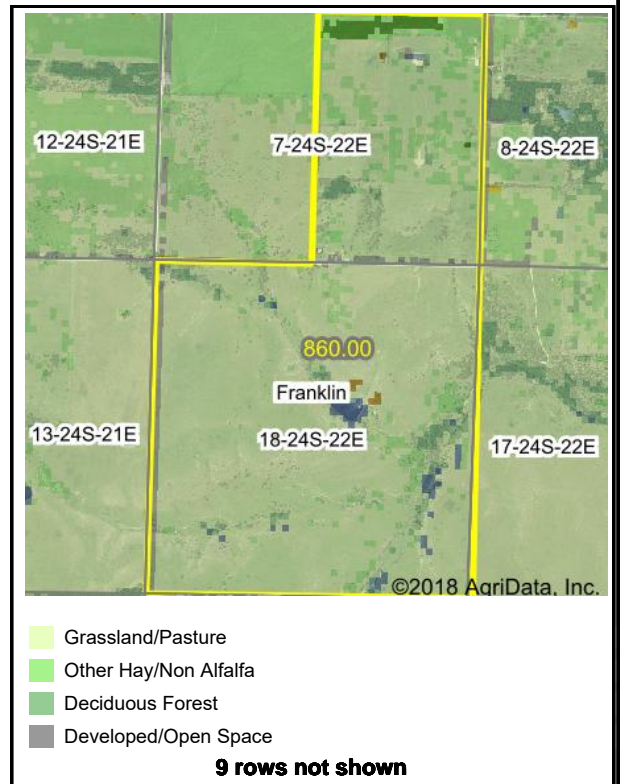
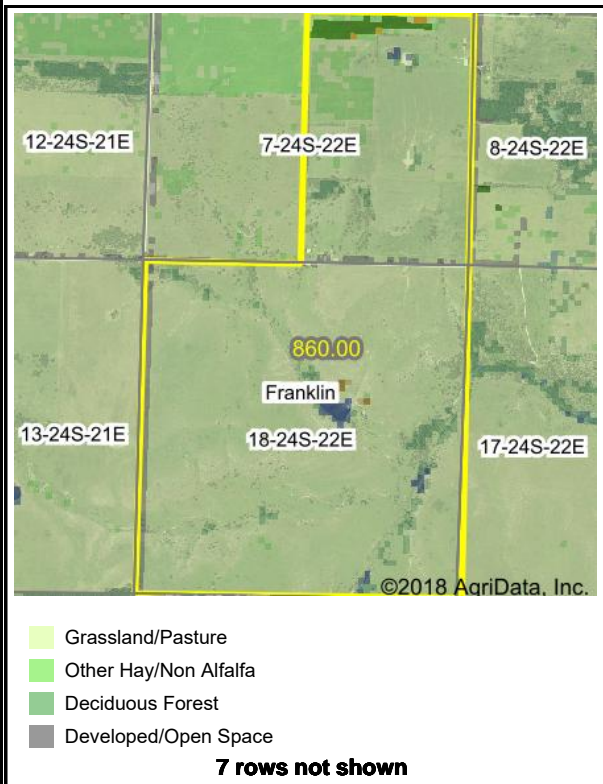
Crop Year:

Crop Year:



Crop Year:

Crop Year:



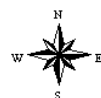
Map Center: 37° 57' 35.32, -95° 2' 8.22

State: KS

County: Bourbon

Legal: 18-24S-22E

Twnshp: Franklin



Maps Provided By:

