

# 4 Year Crop History

Owner/Operator:

Date:

Address:

Farm Name:

Address:

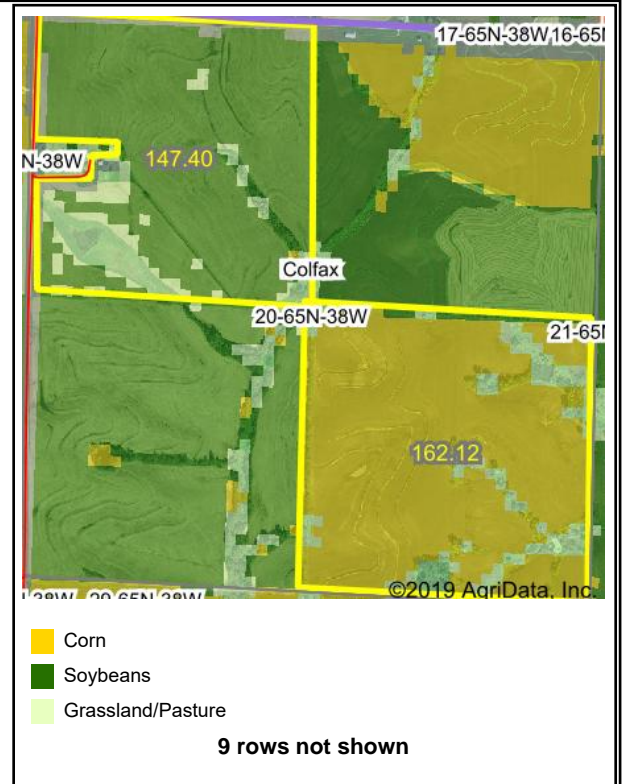
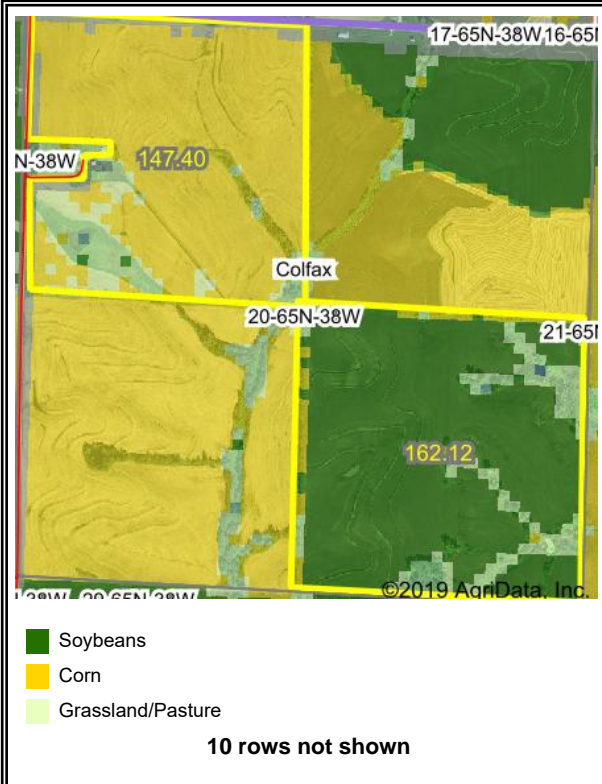
Field ID:

Phone:

Acct. #:

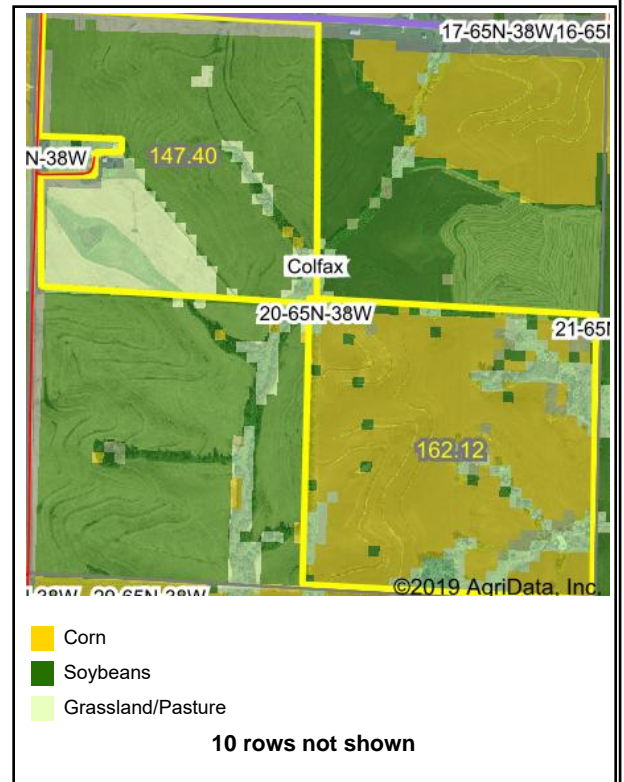
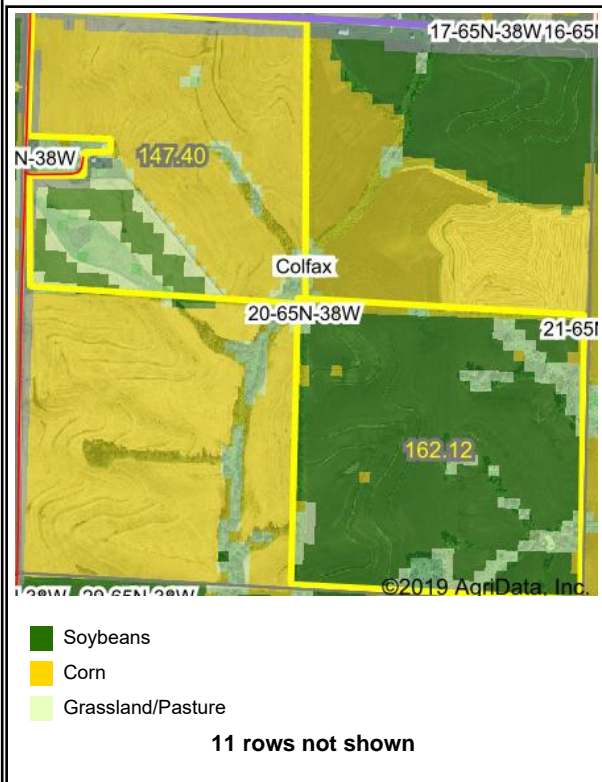
Crop Year:

Crop Year:



Crop Year:

Crop Year:



Map Center: 40° 25' 44.19, -95° 12' 20.82

State: MO

County: Atchison

Legal: 20-65N-38W

Twnshp: Colfax

Crop data provided by USDA National Agricultural Statistics Service, Cropland Data Layer



Maps Provided By:

