

# 4 Year Crop History

Owner/Operator:

Date:

Address:

Farm Name:

Address:


Field ID:

Phone:

Acct. #:



Crop Year:

Crop Year:



Crop Year:

Crop Year:



Map Center: 40° 19' 45.46, -95° 33' 39.03

State: MO

County: Atchison

Legal: 30-64N-41W

Twnshp: Benton

Crop data provided by USDA National Agricultural Statistics Service Cropland Data Layer



Maps Provided By:



© AgriData, Inc. 2019

www.AgriDataInc.com