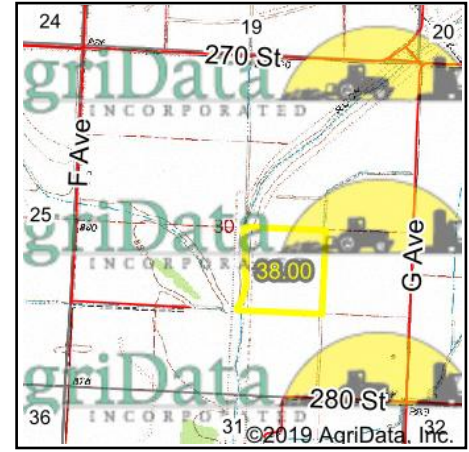
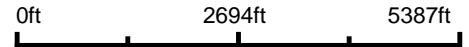
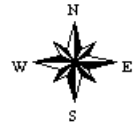


Wetlands Map



State: **Missouri**
 Location: **30-64N-41W**
 County: **Atchison**
 Township: **Benton**
 Date: **11/20/2019**

Maps Provided By:



Classification Code	Type	Acres
R4SBC	Riverine	0.60
PFO1A	Freshwater Forested/Shrub Wetland	0.44
R2UBGx	Riverine	0.06
Total Acres		1.10

Data Source: National Wetlands Inventory website. U.S. DoI, Fish and Wildlife Service, Washington, D.C. <http://www.fws.gov/wetlands/>